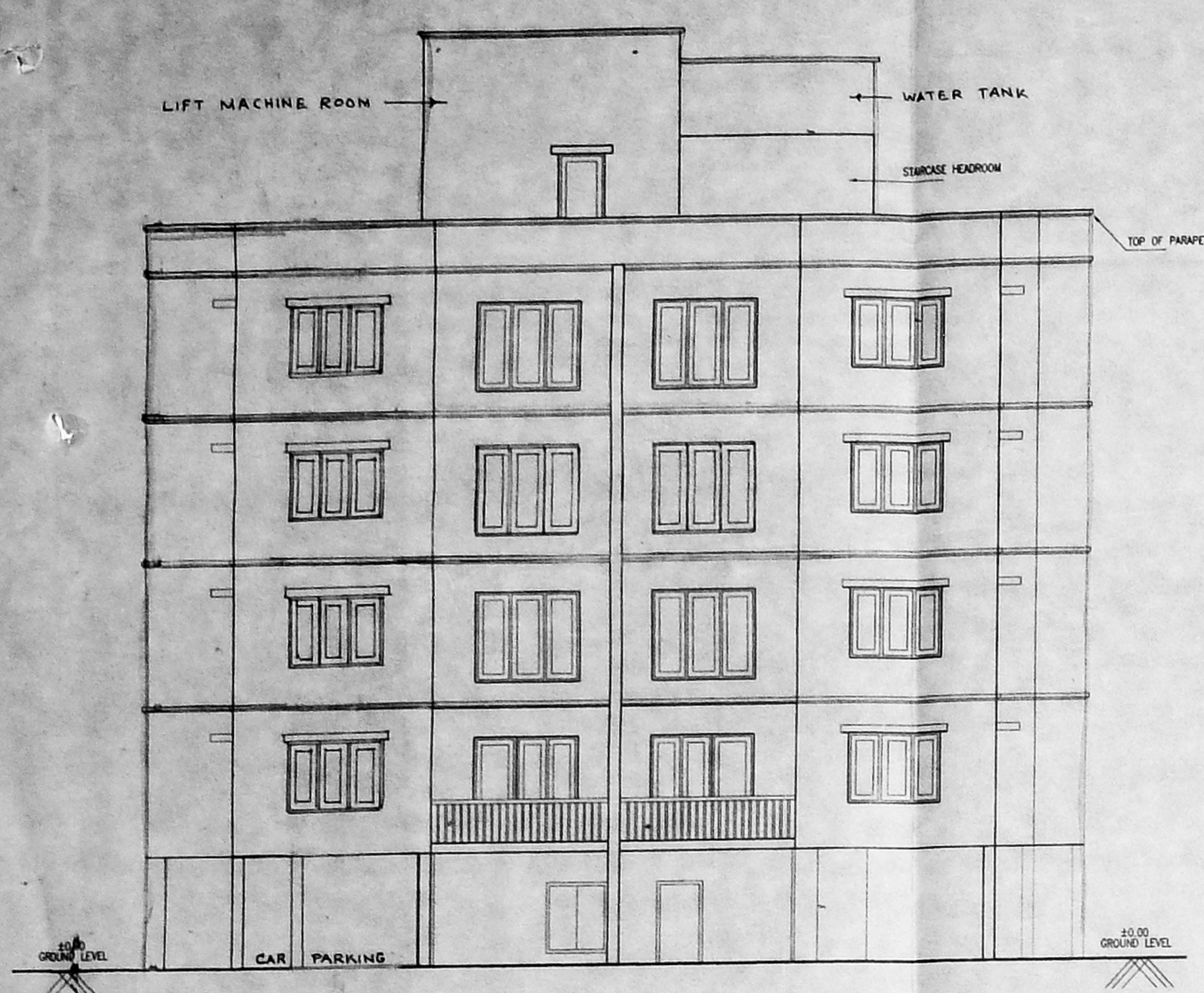
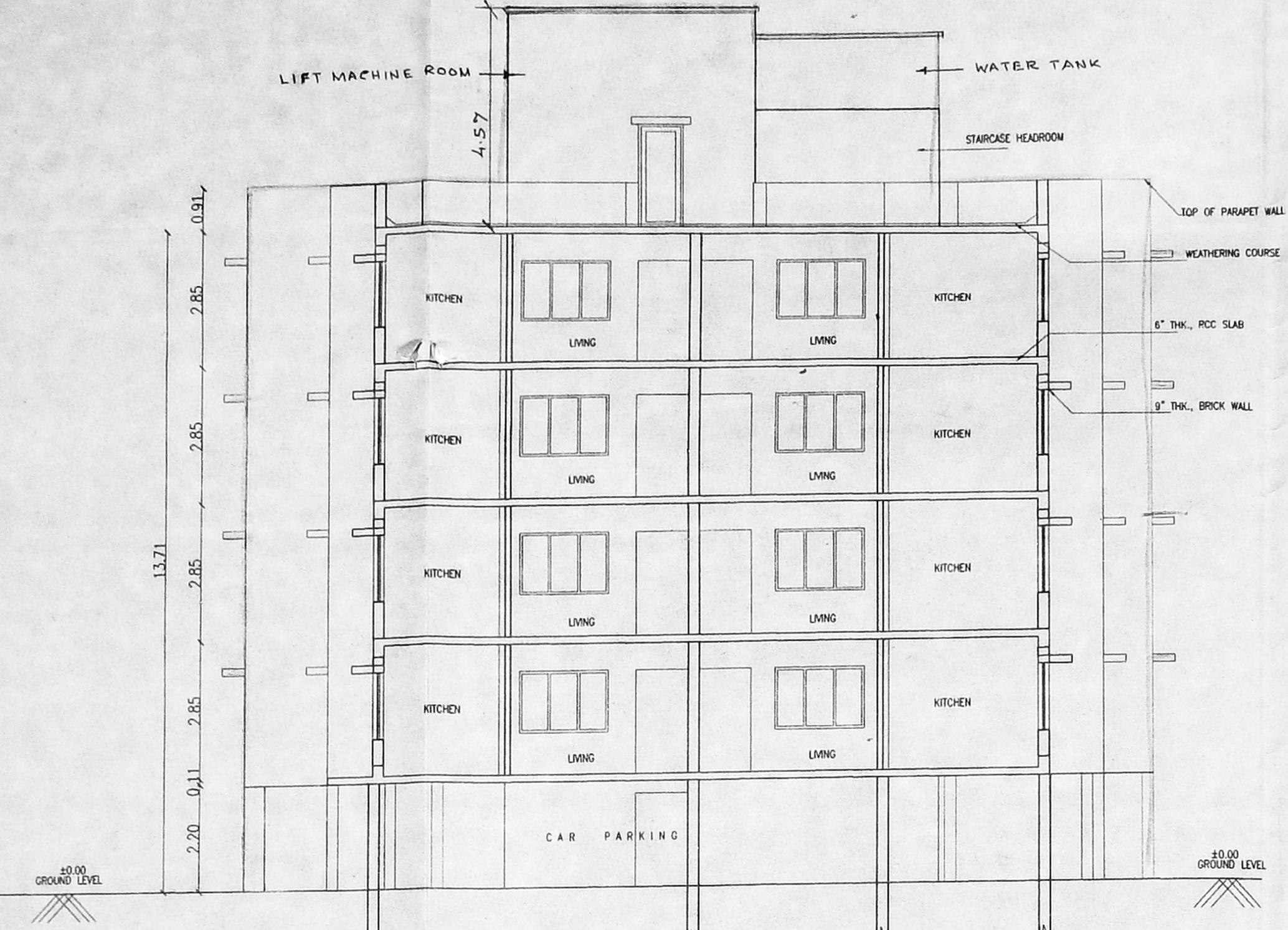


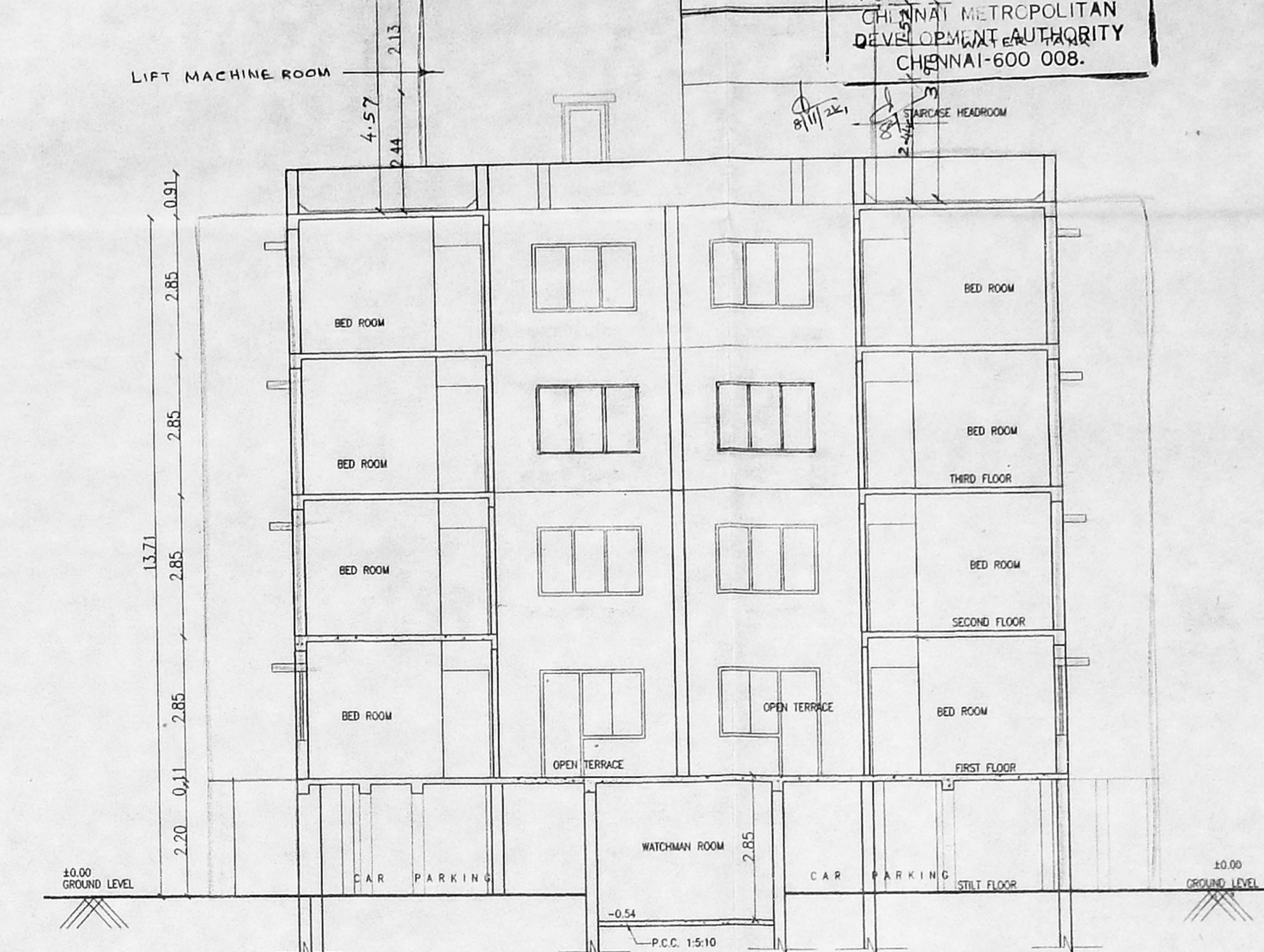
B/S.P.C.B.U.D./419(G)/2001
 Planning Permit No. _____
APPROVED
 SUBJECT TO THE CONDITIONS IN
 THIS OFFICE LETTER.
 No. Bc/2727/2001 Date: 11.2.2001
 D.D. 6/10/2001
 FOR MEMBER SECRETARY
 CHENNAI METROPOLITAN
 DEVELOPMENT AUTHORITY
 CHENNAI-600 008.



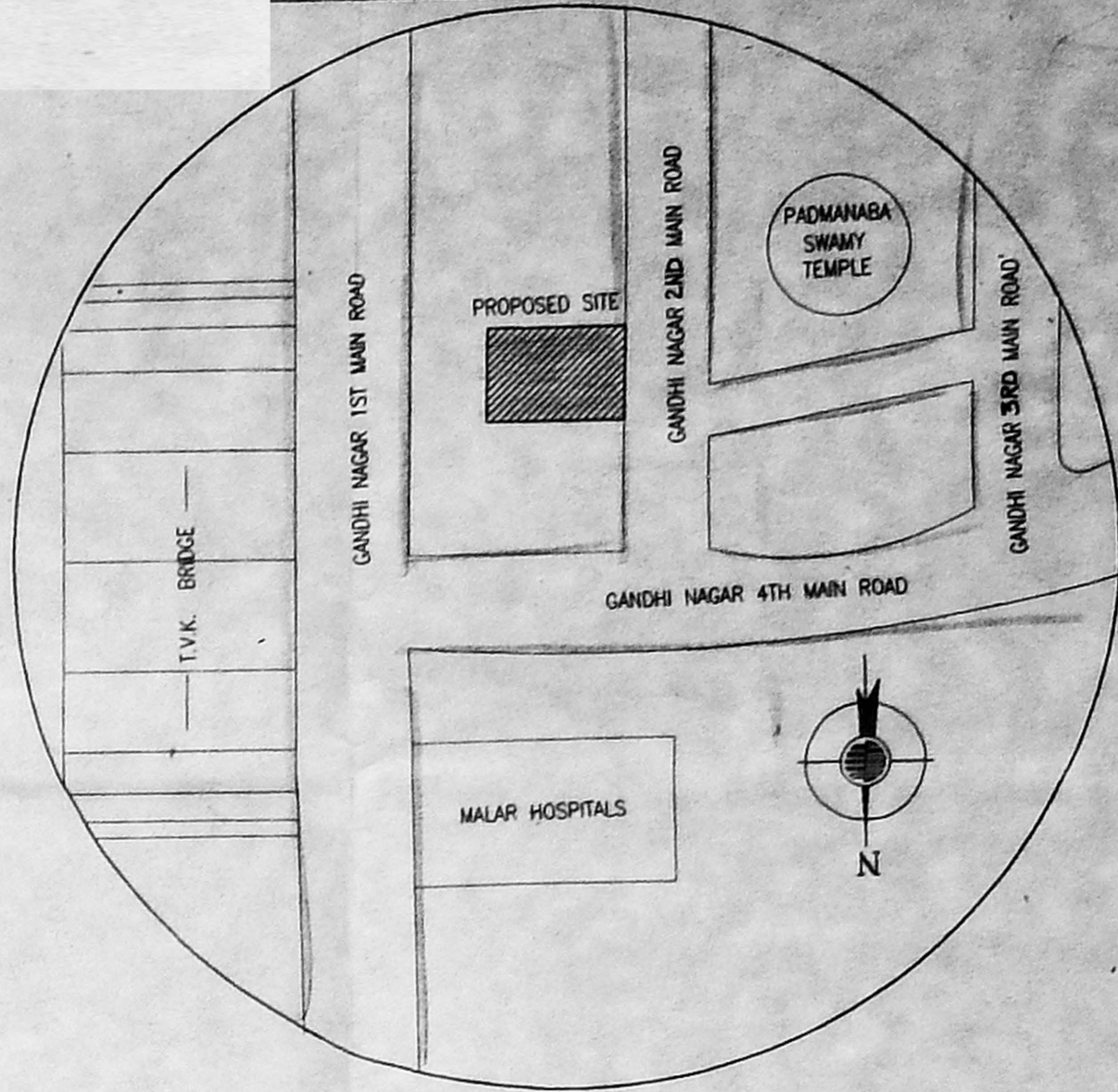
FRONT ELEVATION



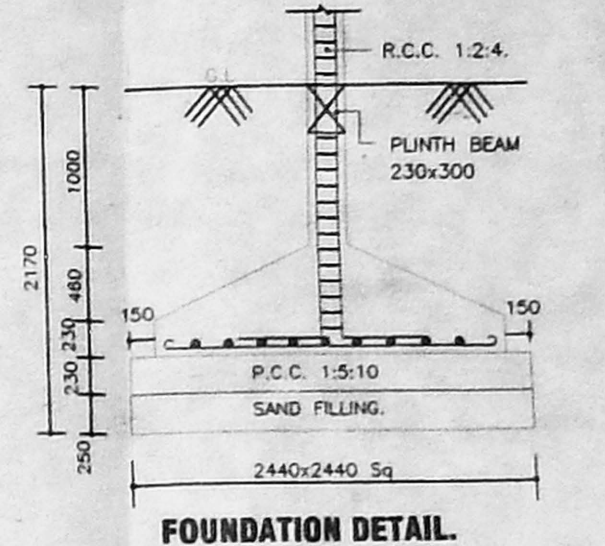
SECTION AT 'A - A'



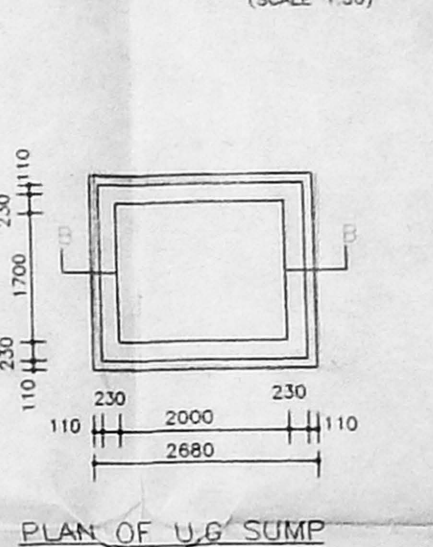
SECTION AT 'B - B'



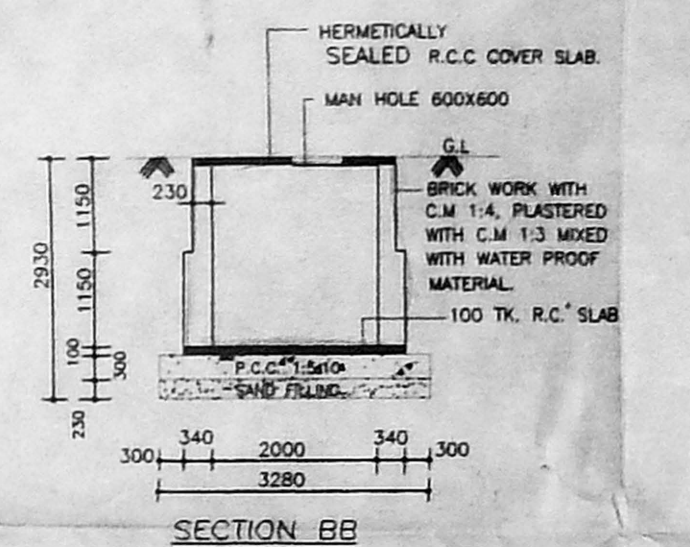
KEY PLAN
 NOT TO SCALE




FOUNDATION DETAIL
 (SCALE 1:50)



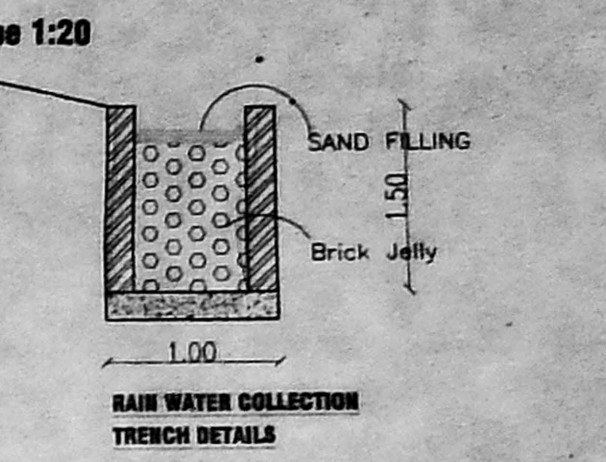
PLAN OF U.G. SUMP
 (CAPACITY = 7500 L)



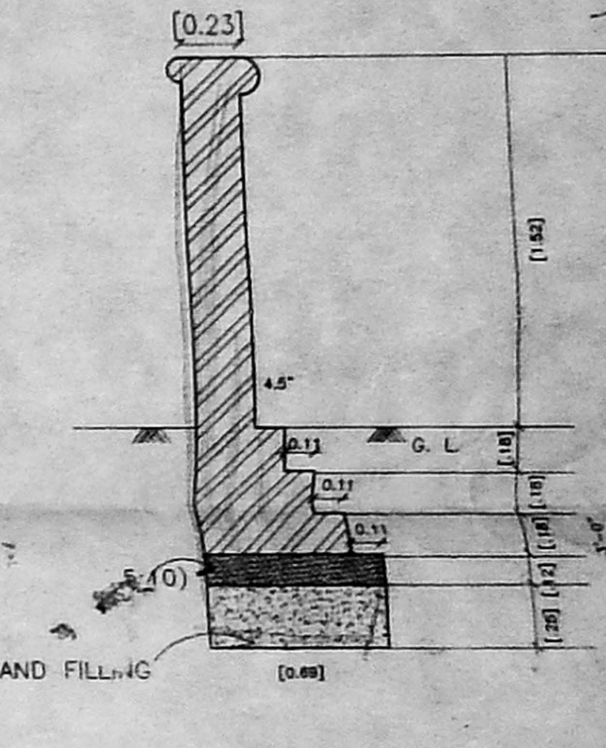
SECTION BB



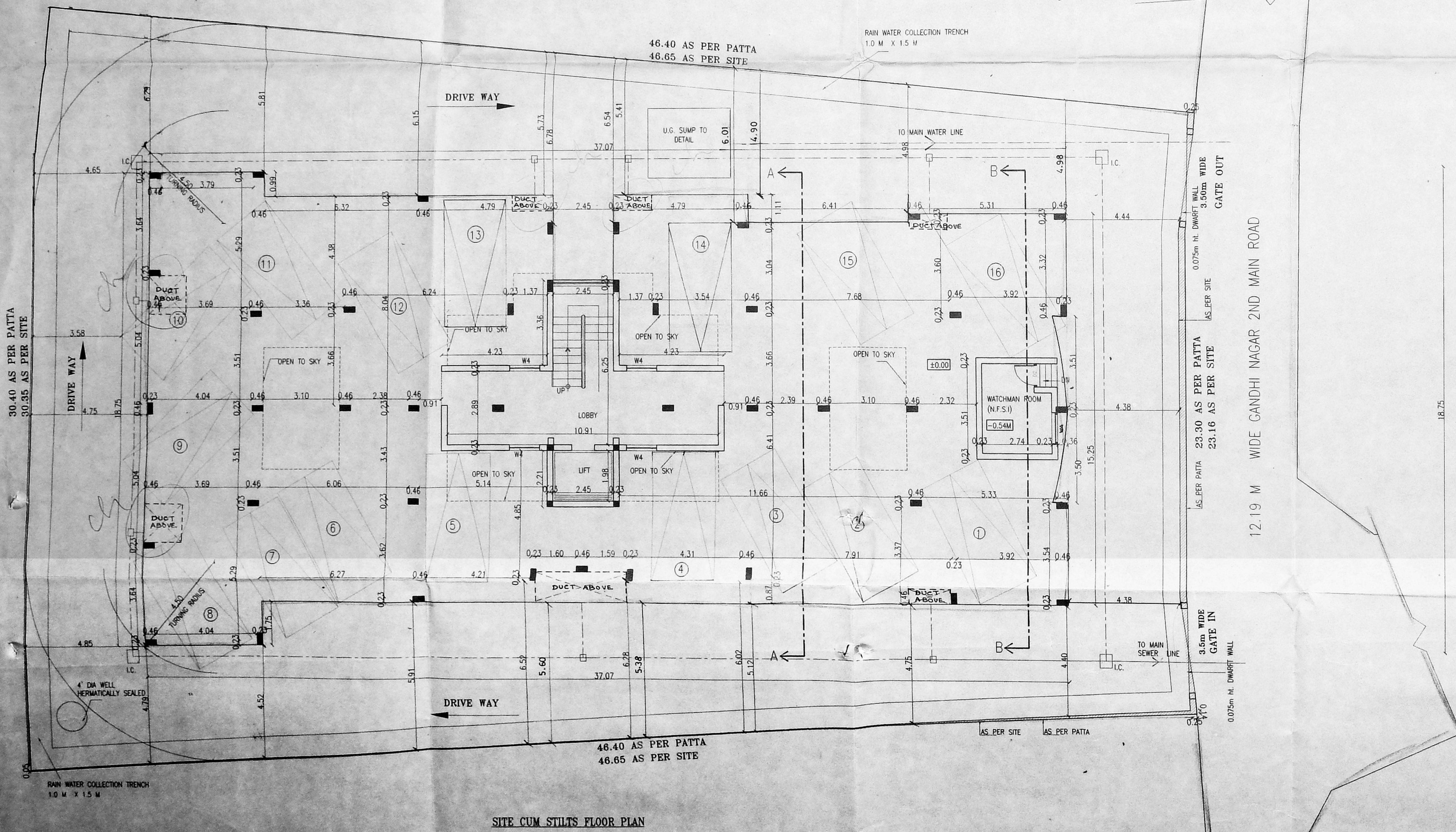
DETAILS OF WELL



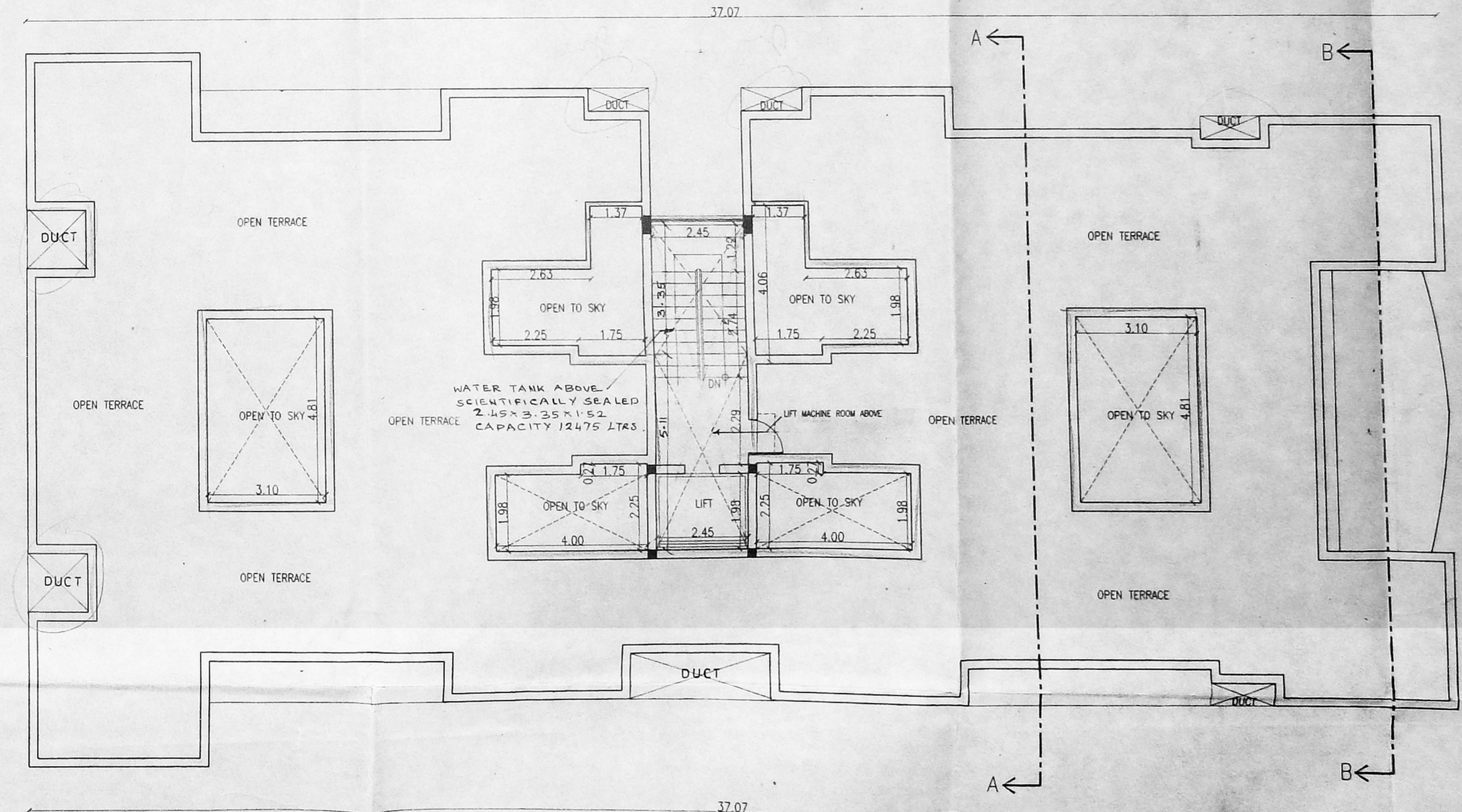
RAIN WATER COLLECTION TRENCH DETAILS



COMPOUND WALL DETAILS



SITE CUM STILTS FLOOR PLAN



TERRACE FLOOR PLAN

OFFICE COPY

PLAN SHOWING THE PROPOSED RESIDENTIAL APARTMENTS AT PLOT NO : 149, OLD DOOR NO : 4,
 NEW DOOR NO : 7, GANDHI NAGAR 2ND MAIN ROAD, ADYAR, T.S. NO : 34, BLOCK NO : 1,
 URUR VILLAGE, MYLAPORE - TRIPLICANE TALUK, CHENNAI - 20.

S.NO.	TYPE	DESCRIPTION	SIZE	REFERENCE
01	MB	MAIN DOOR	1.06 X 2.13	PROPOSED
02	MB	DOOR	0.91 X 2.13	PROPOSED
03	MB	DOOR	0.91 X 2.13	PROPOSED
04	MB	DOOR	0.91 X 2.13	PROPOSED
05	MB	DOOR	0.91 X 2.13	PROPOSED
06	MB	DOOR	0.91 X 2.13	PROPOSED
07	MB	DOOR	0.91 X 2.13	PROPOSED
08	MB	DOOR	0.91 X 2.13	PROPOSED
09	MB	DOOR	0.91 X 2.13	PROPOSED
10	MB	DOOR	0.91 X 2.13	PROPOSED
11	MB	DOOR	0.91 X 2.13	PROPOSED

S.NO.	DESCRIPTION	AREA (SQ.M.)
1.	PLOT EXTENT	1276.00
2.	N.F.S.I.	12.70
3.	STILT FLOOR AREA	64.30
4.	FIRST FLOOR AREA	483.37
5.	THIRD FLOOR AREA	481.24
6.	FOURTH FLOOR AREA	461.24
7.	TOTAL AREA	1802.72
8.	PLOT COVERAGE	38.54%
9.	F.S.I. PROVIDED	1.483

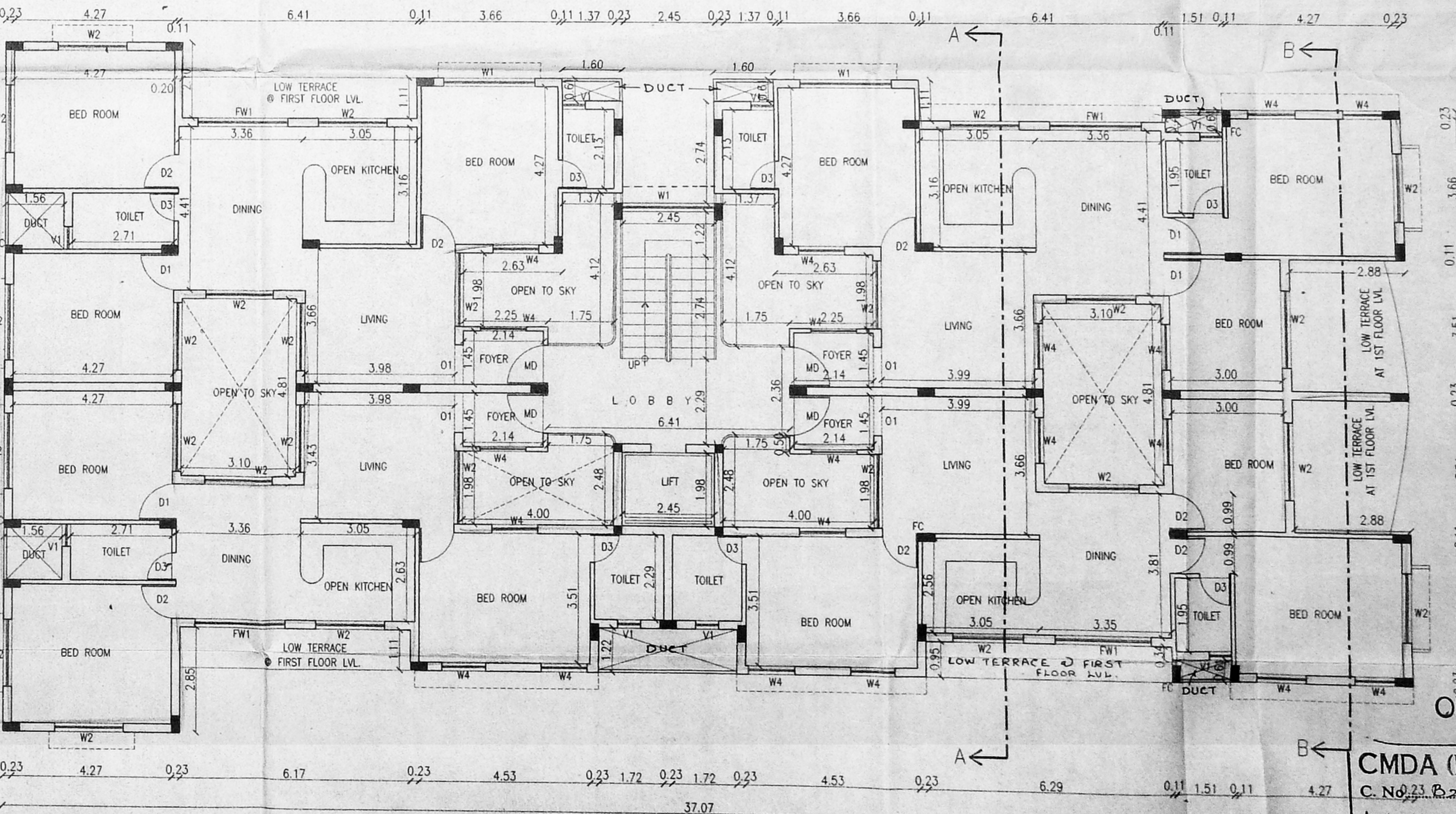
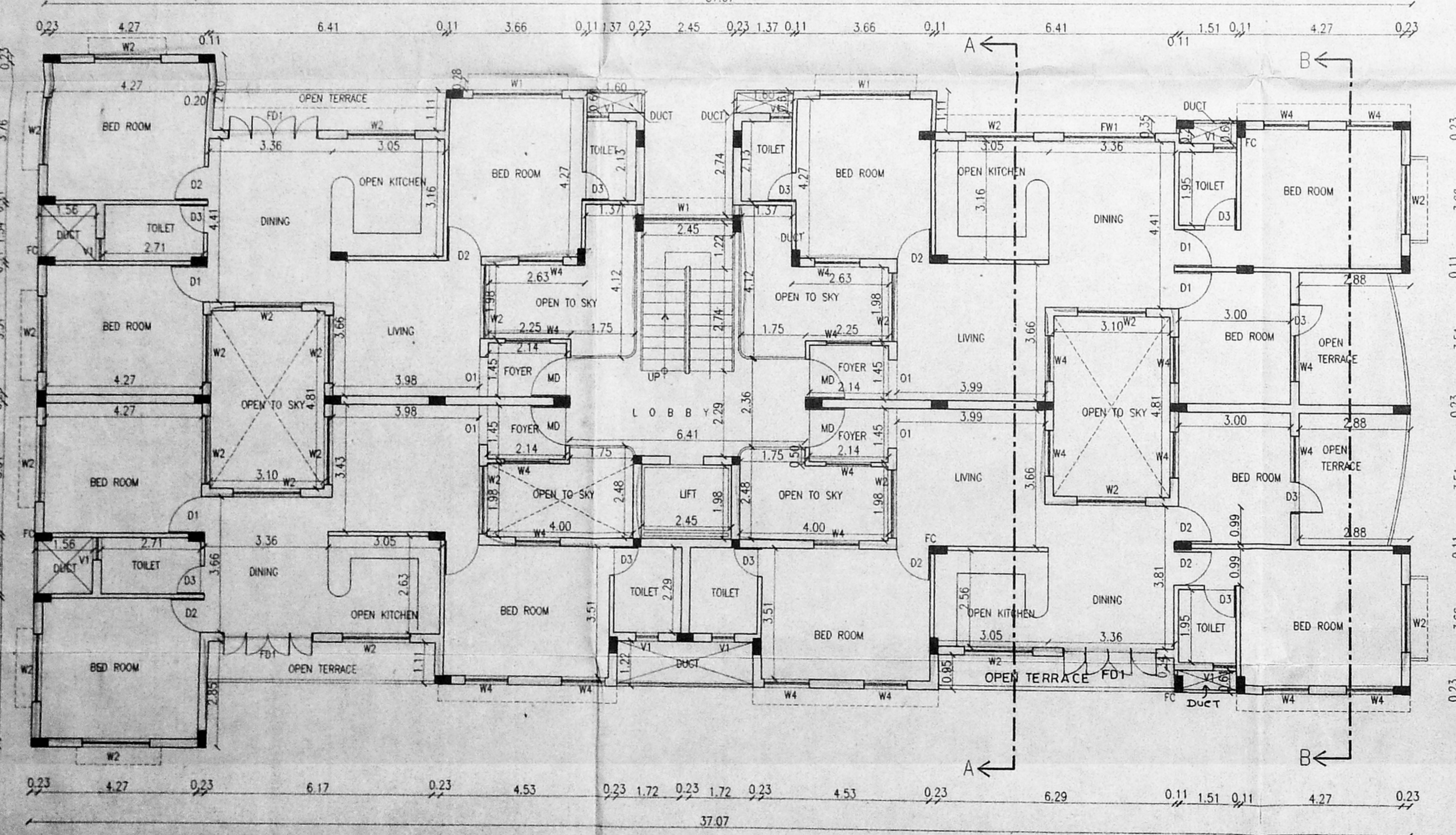
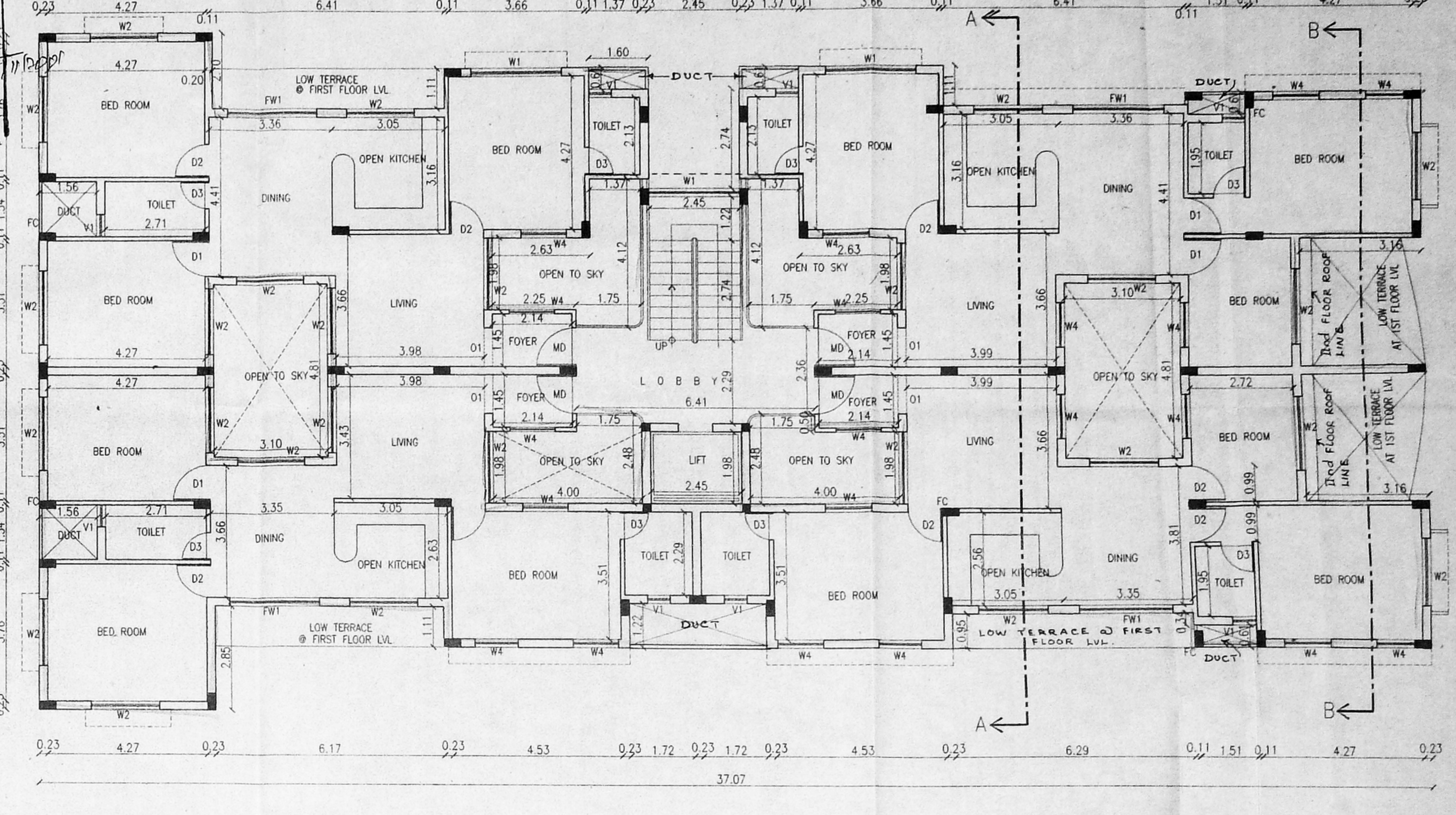
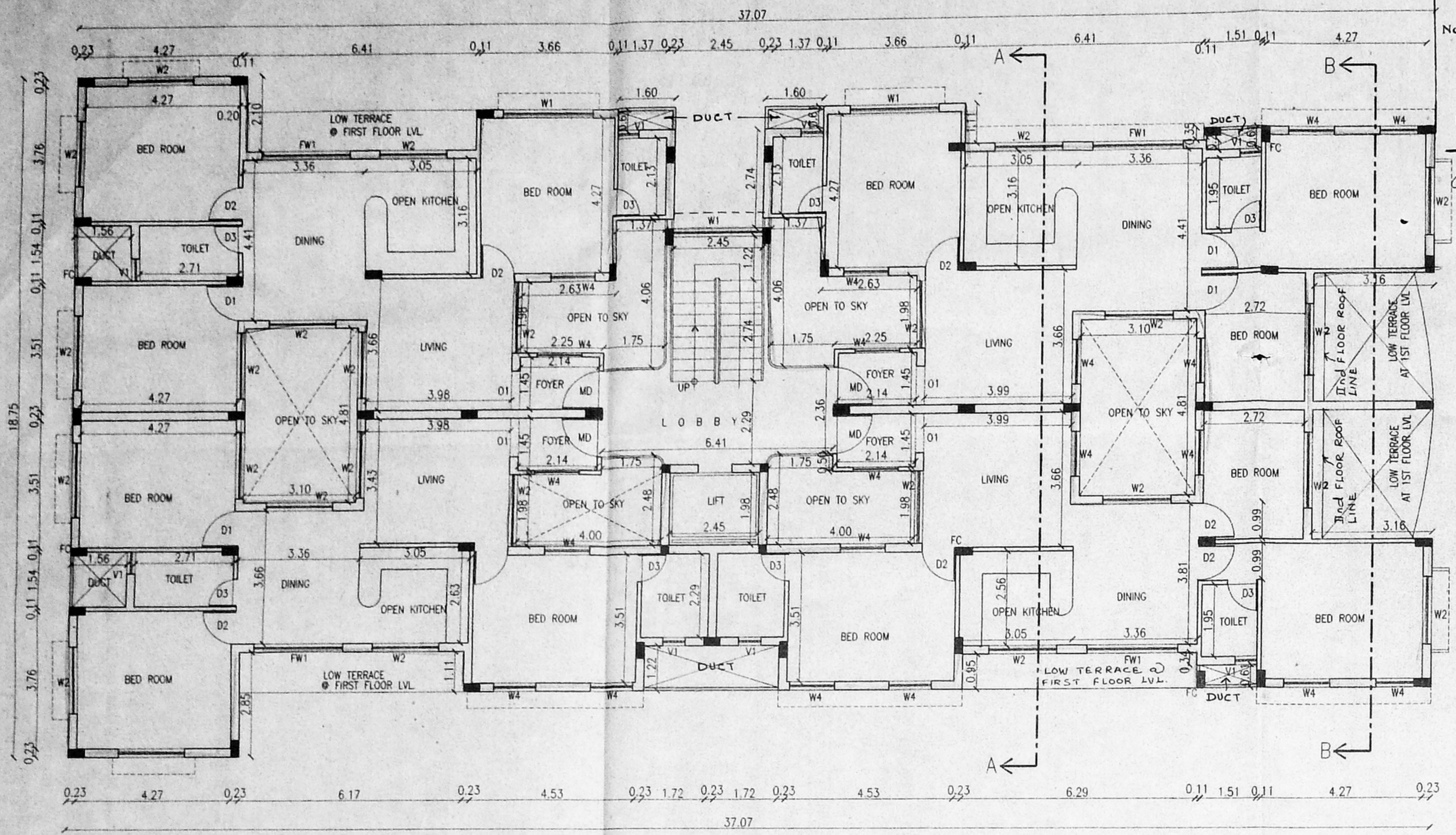
SHEET NO. 1/2
 SCALE : 1 : 100
 DATE : 31.10.2001
 NORTH POINT :

OWNER(S) :
 LICENSED SURVEYOR :
 S. ATHYANAN B.E.
 CHENNAI METROPOLITAN DEVELOPMENT AUTHORITY
 83, RAJIV GANDHI ROAD, CHENNAI - 600 008.

CMDA (B)/149 No. 1
 C.No. Bc/2727/2001
 Asst. Surveyor
 P.A.

APPROVED
 SUBJECT TO THE CONDITIONS IN THIS OFFICE LETTER.
 No B2/277/2001 Date: 11.12.2001
 U.D. 6/11/2001
 FOR MEMBER SECRETARY
 CHENNAI METROPOLITAN
 DEVELOPMENT AUTHORITY
 CHENNAI-600 008.

Revised Plan
 Dt. 6.11.2001



PLAN SHOWING THE PROPOSED RESIDENTIAL APARTMENTS AT PLOT NO : 149, OLD DOOR NO : 4,
 NEW DOOR NO : 7, GANDHI NAGAR 2ND MAIN ROAD, ADYAR.T.S. NO : 34, BLOCK NO : 1,
 URUR VILLAGE, MYLAPORE - TRIPLICANE TALUK, CHENNAI-600 020.

S.NO	TYPE	DESCRIPTION	SIZE
1	W	WOOD WORK	18.11.11
2	W	WOOD WORK	18.11.11
3	W	WOOD WORK	18.11.11
4	W	WOOD WORK	18.11.11
5	W	WOOD WORK	18.11.11
6	W	WOOD WORK	18.11.11
7	W	WOOD WORK	18.11.11
8	W	WOOD WORK	18.11.11
9	W	WOOD WORK	18.11.11
10	W	WOOD WORK	18.11.11

REFERENCE	DESCRIPTION
PROPOSED	
ROAD	
BOUNDARY	
WATER LINE	
SEWER LINE	

SHEET NO. 2/2

OWNER(S)

LICENSED SURVEYOR

SCALE : 1 : 100

NORTH POINT



DATE : 31.10.2001

OFFICE COPY
 CMDA (B) / 1 / No. 1
 C.No. 277/2001

Scrutiny
 P. A.

A.P.C.

S. ATHYANAN, S.E.
 Licensed Engineer
 Class 1, Licensed Surveyor No. 191
 Co-operation of Chennai
 33, NADARAVANUR, T. NAGAR, CH-17